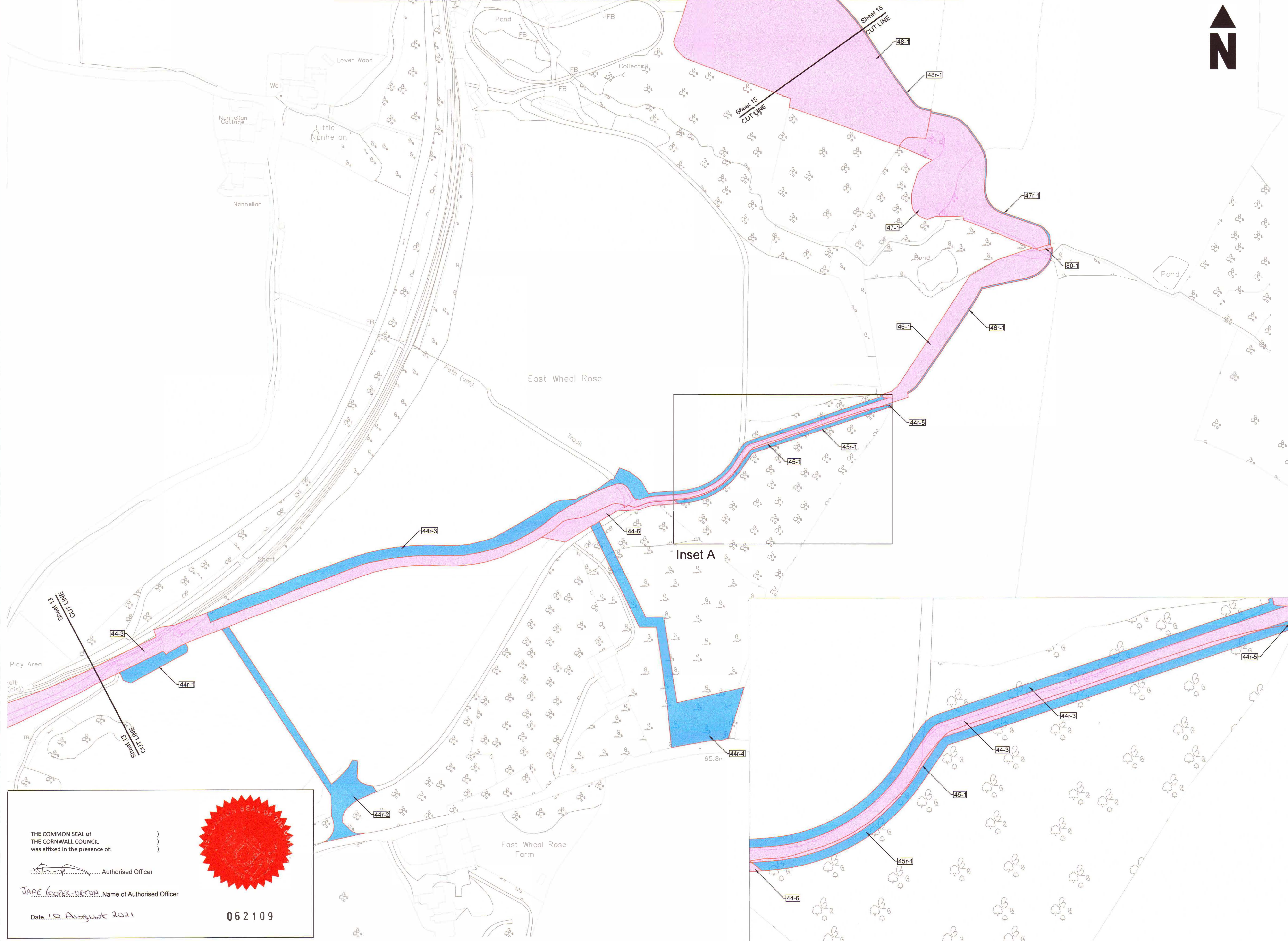


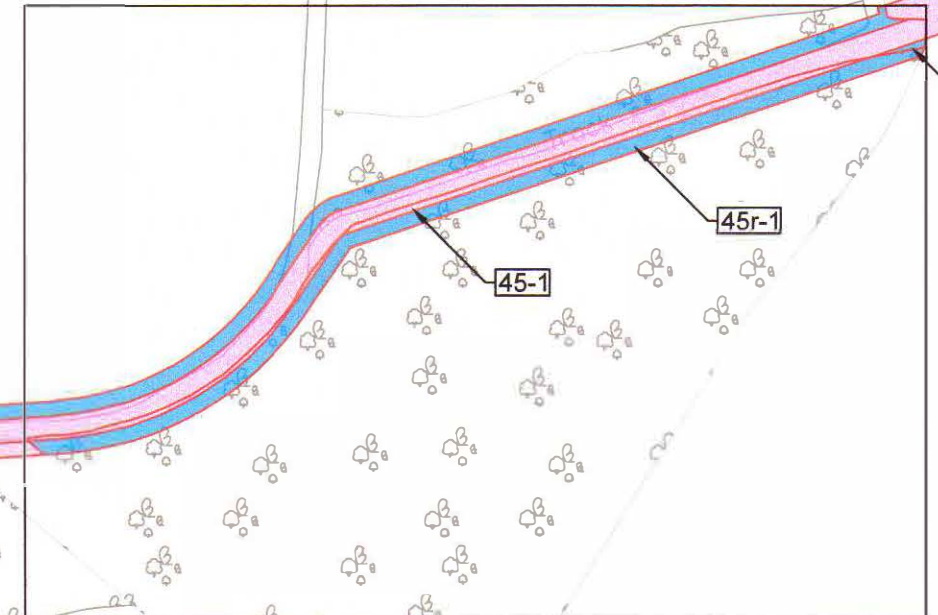
MAP 14 REFERRED TO IN THE CORNWALL COUNCIL (SAINTS TRAILS - PERRANPORTH TO NEWQUAY) COMPULSORY PURCHASE ORDER 2021



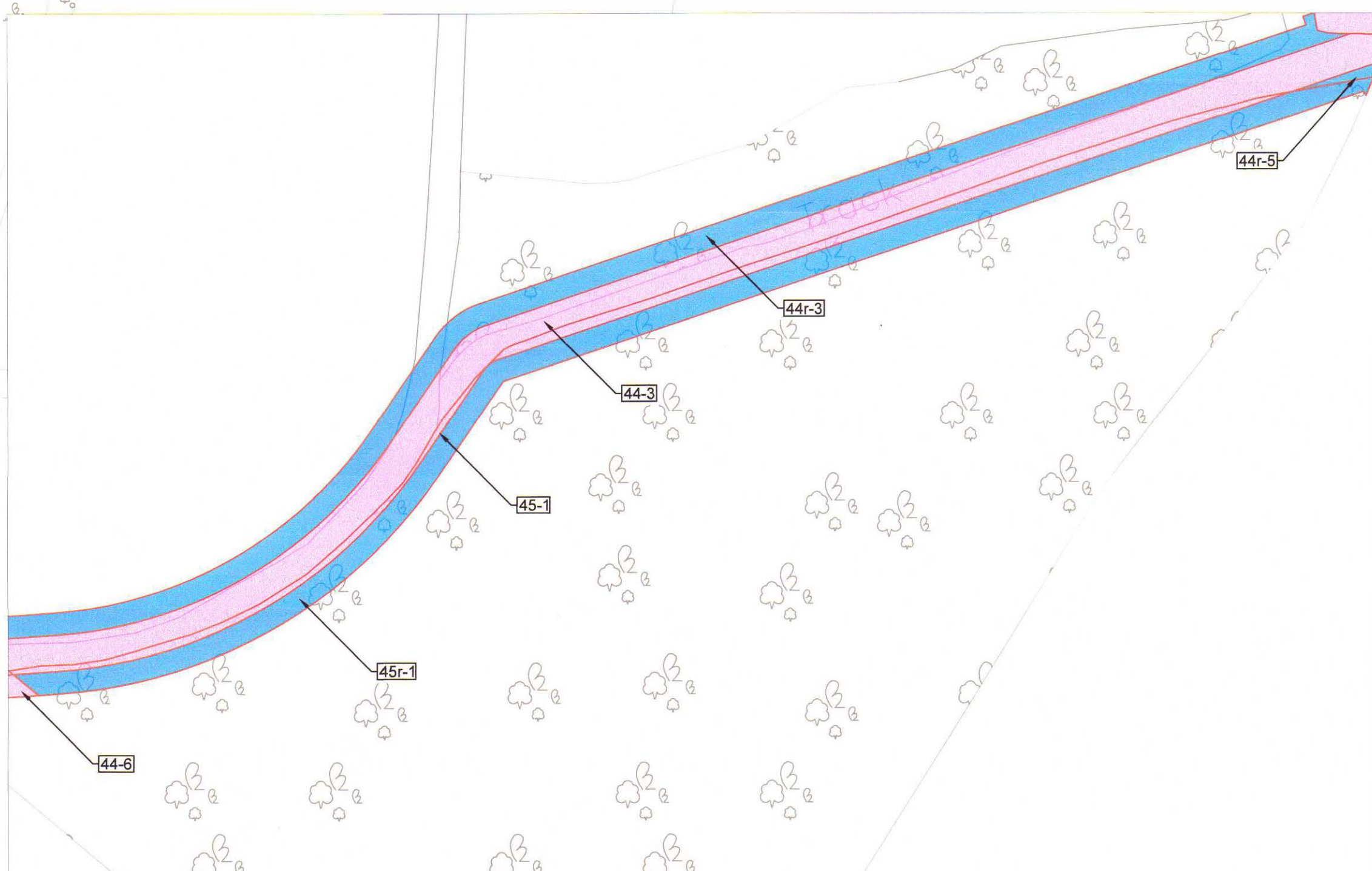
© This drawing is Copyright. It should not be relied on or used in circumstances other than those for which it was originally prepared and for which Cornwall Council was originally commissioned. Cornwall Council accepts no responsibility for this drawing to any party other than the person(s) by whom it was commissioned.

- NOTES:**
- All dimensions are in metres unless otherwise stated.
  - If scaling from this drawing please be aware that paper is not a stable material and can expand and shrink with humidity and temperature. In addition variations may be experienced through differences in paper source and or printer settings.
  - To be read in conjunction with drawing EDG1648-CSL-LLO-SW182054-M2-D-0110.

**Key**  
 Land to be Acquired  
 Acquisition of Rights  
 Plot Reference



Inset A



Inset A - 1:500



**CORMAC SOLUTIONS**  
 RADNOR ROAD  
 SCORRIER  
 CORNWALL TR16 5EH  
 www.cormactd.co.uk 01872 323 313


**PROJECT TITLE:**  
 Saints Trails WP1  
 Perranporth to Newquay

**DRAWING TITLE:**  
 Map 14 Referred to in The Cornwall Council  
 (Saints Trails - Perranporth to Newquay)  
 Compulsory Purchase Order 2021

**SCALE:**  
 1:1250 @ A1

PROJECT MANAGER: JL	DRAWN BY: JB
CHECKED: CB 04.08.21	APPROVED: JL 04.08.21
DRAWING NO.	
PROJECT: EDG1648	ORIGINATOR: CSL
VOLUME: -	LOCATION: LLO - SW182054 -
TYPE: M2	NUMBER: 0124
ROLE: D	
PROJECT REF: EDG1648	DRAWING STATUS: DETAILED
SUITABILITY: S2	REVISION: C01

THE COMMON SEAL of THE CORNWALL COUNCIL was affixed in the presence of:



\_\_\_\_\_  
 Authorised Officer

JADE GORRIE-DEYON Name of Authorised Officer

Date: 10 August 2021

062109