

COVID-19 in Cornwall and the Isles of Scilly

Public Health Intelligence Team

27 April 2021



The **case numbers** reported nationally (coronavirus.data.gov.uk) changed on 2 July 2020 which meant that all people who tested positive were included in the figures, irrespective of where and how the tests were carried out. Whilst this provides an indication of the numbers with COVID-19, it does not include those in the community who have **not been tested** but may have/ have had COVID-19.

Public Health England (PHE) released detailed COVID-19 case data provided to us however; this included pillar two test data which, until recently, was not reliable enough to use. In addition, PHE placed restrictions on how and when the data was shared. We have worked with PHE to change the use of the data to allow us to share more detailed information with the public. The details in the report below have been released to build on the national data and help provide a more detailed picture of the COVID-19 positive cases and related deaths across Cornwall and the Isles of Scilly to date.

Definition: Coronavirus testing is organised through a system described as 'pillars'. Pillar 1 data includes swab testing in Public Health England (PHE) labs and NHS hospitals for those with a clinical need, and health and care workers. Pillar 2 data includes swab testing by commercial providers; which includes the community mobile testing units, care home testing and home testing kits.

Confirmed cases

14,193

Total cases

41

...in the last 7 days

Split by Pillar

2,430

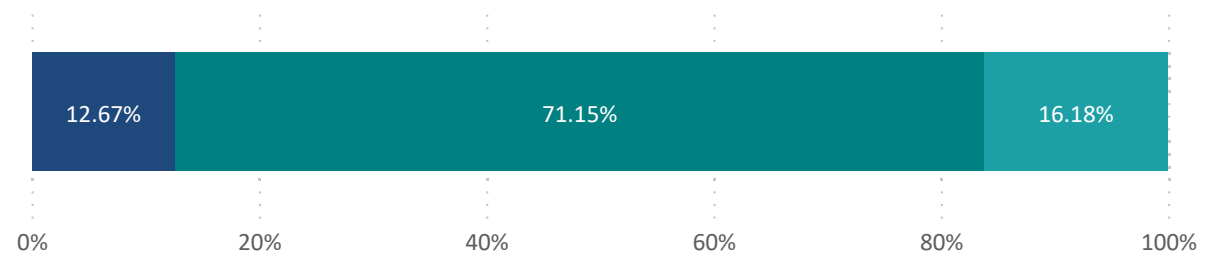
Pillar 1

11,763

Pillar 2

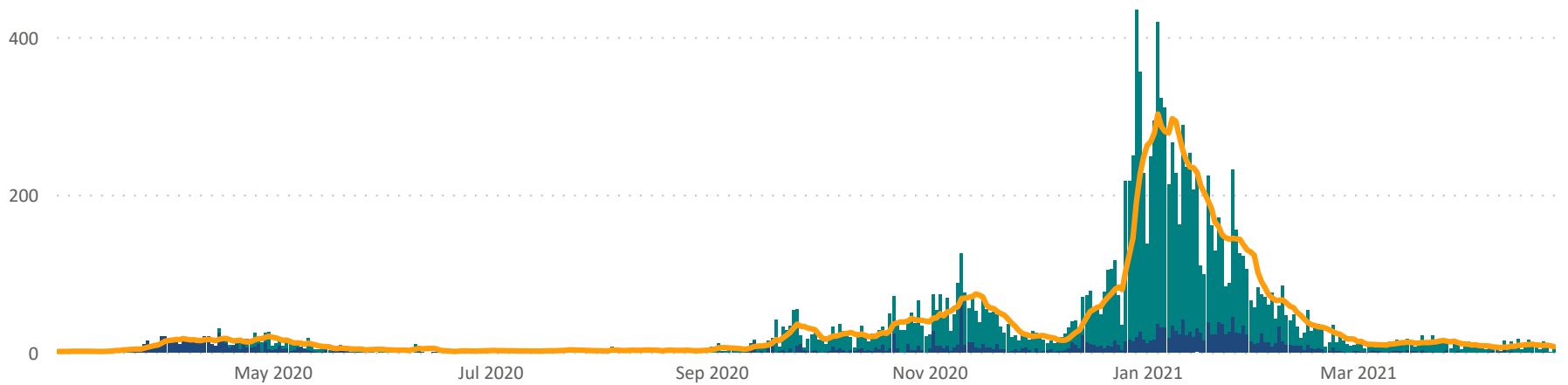
Cases by age group

Age ● 0 to 19 ● 20 to 64 ● 65+



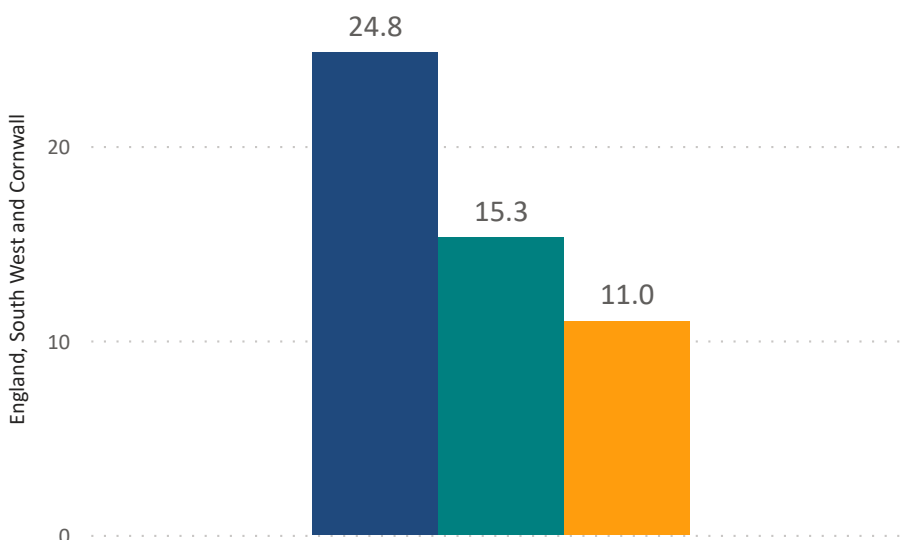
Daily lab-confirmed cases

● PILLAR 1 ● PILLAR 2 ● 7 day rolling average



7 day case rate per 100,000 by area

● England ● South West ● Cornwall



Cases by MSOA (top 5 by case count in the last 7 days)

MSOA Name	Cases	% Change
West Penwith & St Buryan	14	600.0%
Helston	4	100.0%
Mid Saltash	3	50.0%
Penryn	3	50.0%
St Just & Land's End	3	50.0%

Cases by MSOA (lowest 5 for case count)

MSOA Name	Cases	% Change
Mid Saltash	3	50.0%
Penryn	3	50.0%
St Just & Land's End	3	50.0%
Helston	4	100.0%
West Penwith & St Buryan	14	600.0%

COVID-19 in Cornwall and the Isles of Scilly

Public Health Intelligence Team

27 April 2021



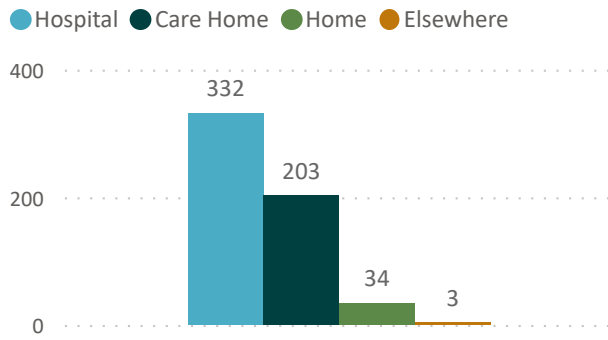
Official COVID-19 death figures are supplied by the Office for National Statistics (ONS) as they provide the most accurate and complete picture of COVID-19 related deaths. These include COVID-19 deaths in all settings i.e. hospitals, care homes and the wider community whereas NHS England figures report hospital deaths only.

Confirmed deaths

572
Total deaths

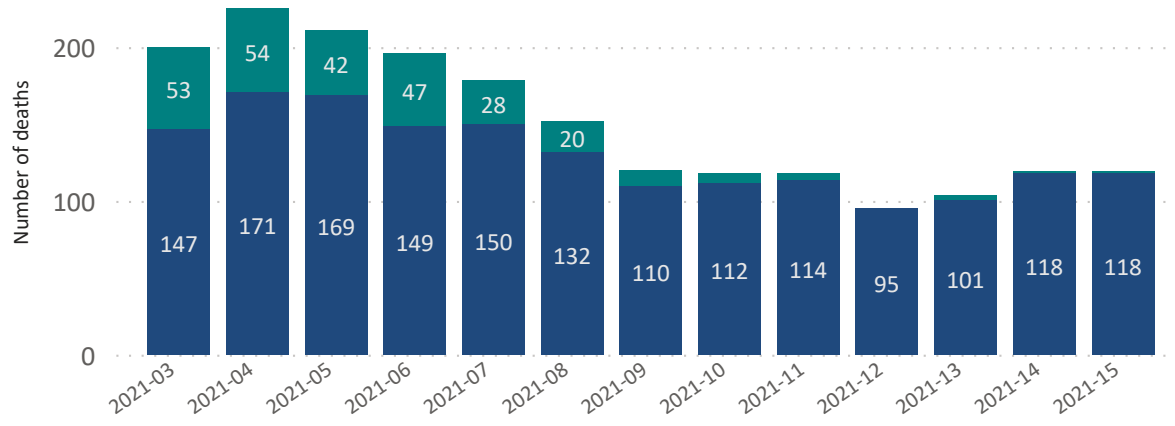
1
Latest count

...by place of death (ONS, 2020 & 2021)




Mortality occurrences by week (ONS)

● All causes ● COVID 19



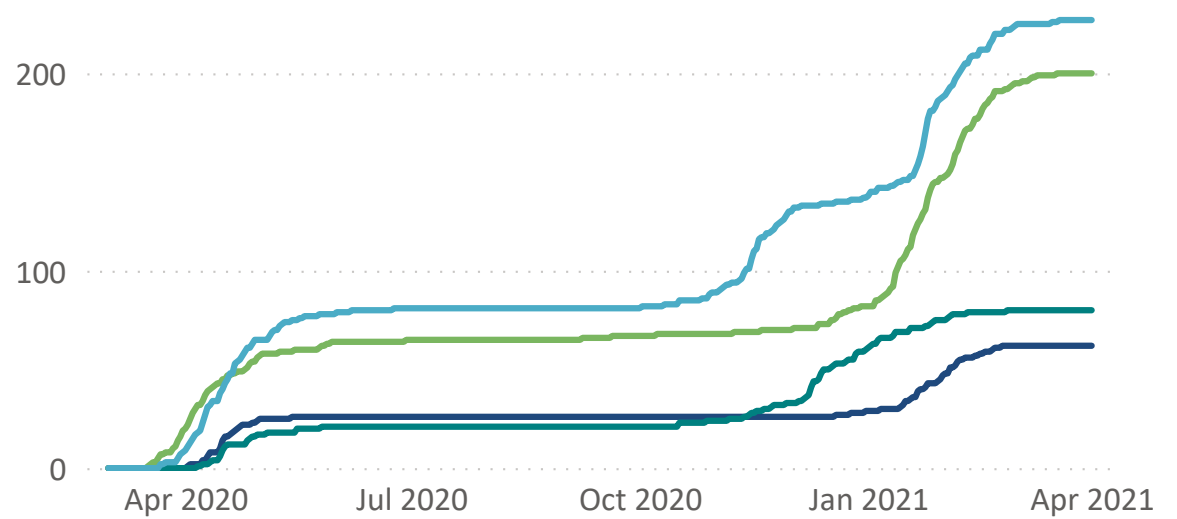
Total hospital deaths from COVID-19



*Totals include deaths from both Cornwall and Devon residents.

Cumulative hospital deaths (NHS)

● CFT ● North Devon ● RCHT ● UHP



Vaccinations



318,905

The number of people who have been vaccinated for COVID-19 (first dose)



104,654

The number of people who have been vaccinated for COVID-19 (second dose)



Percentage of over 80s that have received their vaccine by dose:

98%
1st dose

88%
2nd dose