

# COVID-19 in Cornwall and the Isles of Scilly

Public Health Intelligence Team

30 March 2021



The **case numbers** reported nationally (coronavirus.data.gov.uk) changed on 2 July 2020 which meant that all people who tested positive were included in the figures, irrespective of where and how the tests were carried out. Whilst this provides an indication of the numbers with COVID-19, it does not include those in the community who have **not been tested** but may have/ have had COVID-19.

Public Health England (PHE) released detailed COVID-19 case data provided to us however; this included pillar two test data which, until recently, was not reliable enough to use. In addition, PHE placed restrictions on how and when the data was shared. We have worked with PHE to change the use of the data to allow us to share more detailed information with the public. The details in the report below have been released to build on the national data and help provide a more detailed picture of the COVID-19 positive cases and related deaths across Cornwall and the Isles of Scilly to date.

**Definition:** Coronavirus testing is organised through a system described as 'pillars'. Pillar 1 data includes swab testing in Public Health England (PHE) labs and NHS hospitals for those with a clinical need, and health and care workers. Pillar 2 data includes swab testing by commercial providers; which includes the community mobile testing units, care home testing and home testing kits.

## Confirmed cases

**14,027**  
Total cases

**70**  
...in the last 7 days

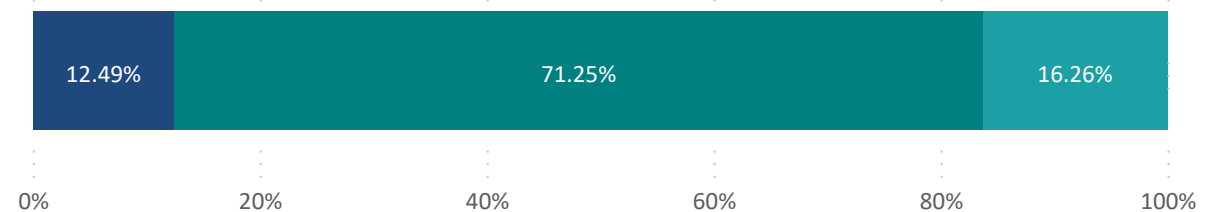
## Split by Pillar

**2,414**  
Pillar 1

**11,613**  
Pillar 2

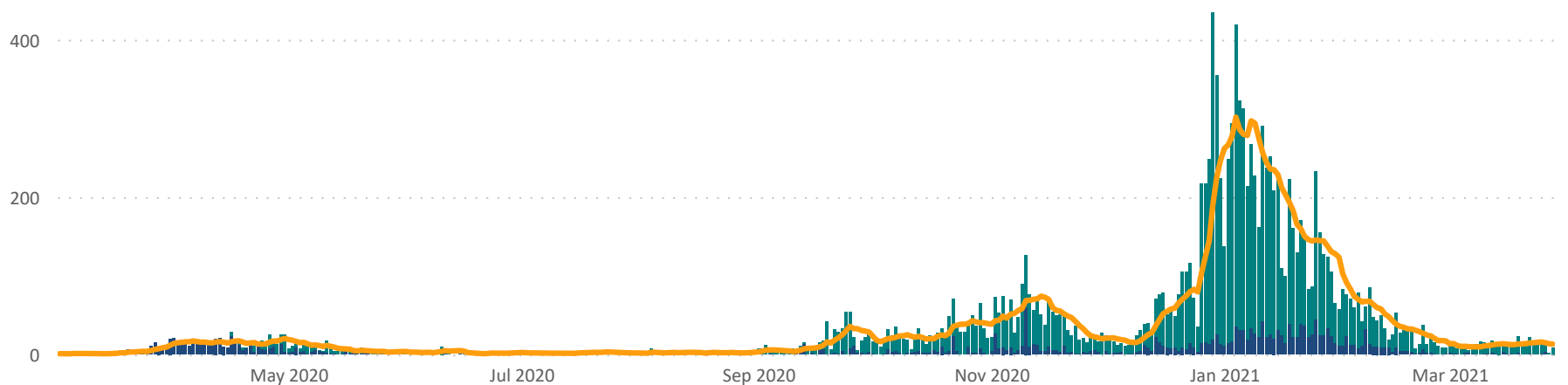
## Cases by age group

Age ● 0 to 19 ● 20 to 64 ● 65+



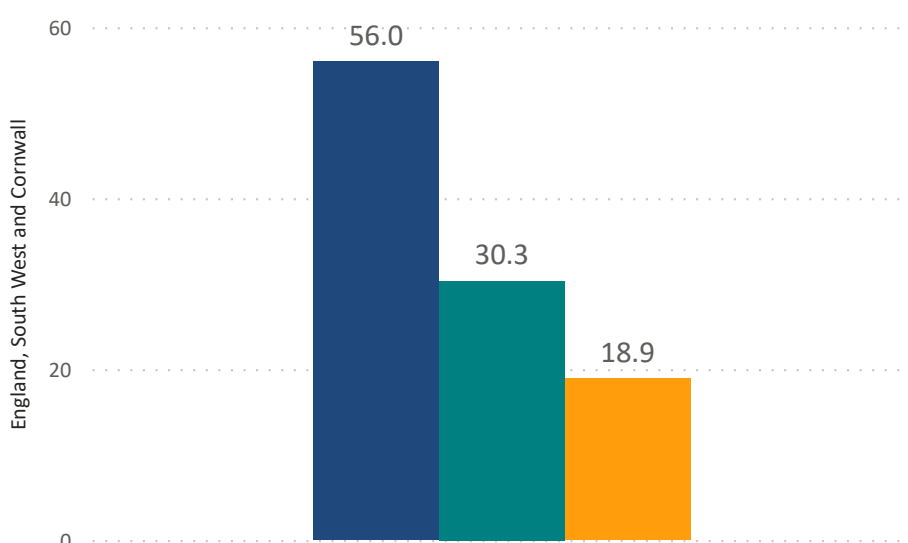
## Daily lab-confirmed cases

● PILLAR 1 ● PILLAR 2 ● 7 day rolling average



## 7 day case rate per 100,000 by area

● England ● South West ● Cornwall



## Cases by MSOA (top 5 by case count in the last 7 days)

MSOA Name	Cases	% Change
Launceston	15	25.0%
Lostwithiel & Penwithick	7	250.0%
Helston	6	100.0%
Camborne South	5	150.0%
Redruth South	5	150.0%

## Cases by MSOA (lowest 5 for case count)

MSOA Name	Cases	% Change
Bude & Stratton	3	50.0%
Perranporth & Goonhavern	3	50.0%
Altarnun & Stoke Climsland	4	100.0%
St Germans & St Mellion	4	100.0%
Camborne South	5	150.0%

# COVID-19 in Cornwall and the Isles of Scilly

Public Health Intelligence Team

30 March 2021



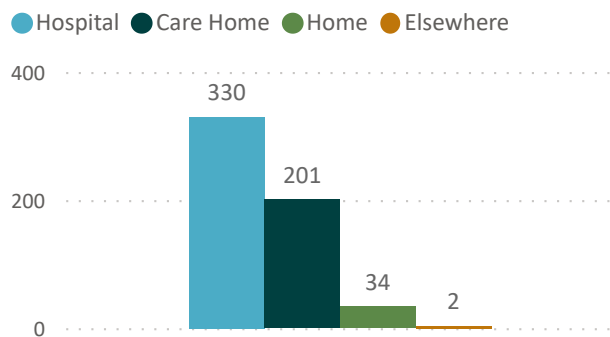
**Official COVID-19 death figures are supplied by the Office for National Statistics (ONS)** as they provide the most accurate and complete picture of COVID-19 related deaths. These include COVID-19 deaths in all settings i.e. hospitals, care homes and the wider community whereas NHS England figures report hospital deaths only.

## Confirmed deaths

**567**  
Total deaths

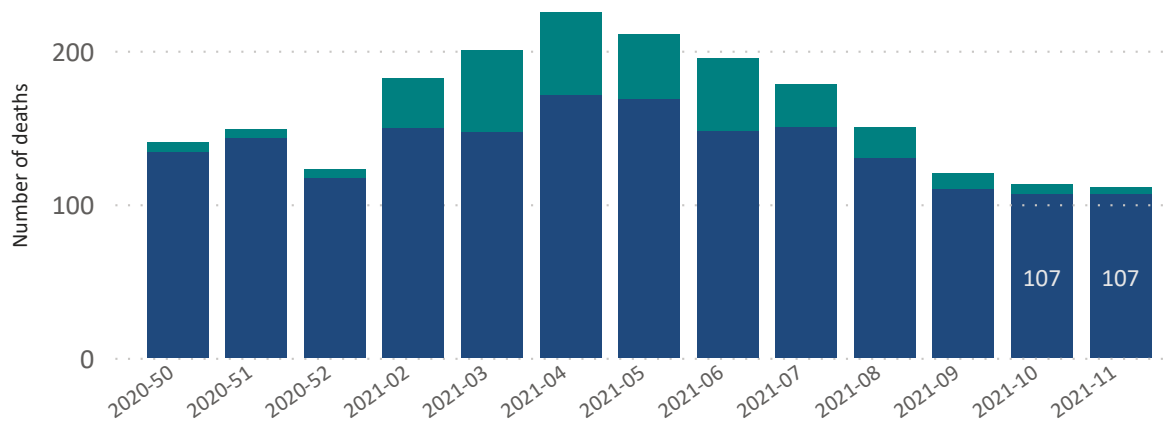
**4**  
Latest count

## ...by place of death (ONS, 2020 & 2021)




## Mortality occurrences by week (ONS)

● All causes ● COVID 19



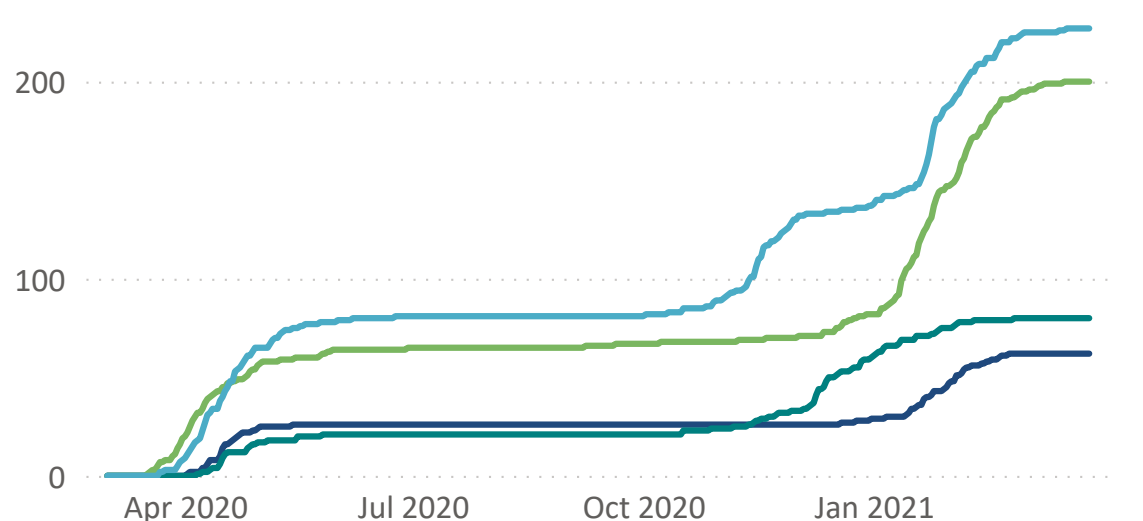
## Total hospital deaths from COVID-19



\*Totals include deaths from both Cornwall and Devon residents.

## Cumulative hospital deaths (NHS)

● CFT ● North Devon ● RCHT ● UHP

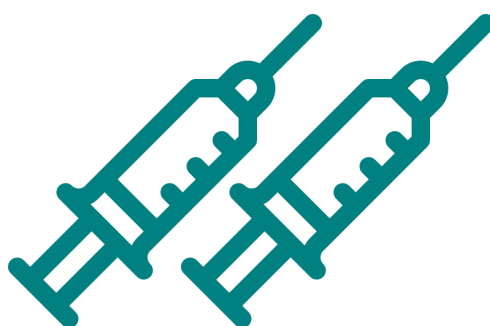


## Vaccinations



**254,725**

The number of people who have been vaccinated for COVID-19 (first dose)



**17,500**

The number of people who have been vaccinated for COVID-19 (second dose)



**98%**

Percentage of over 80s that have received the first dose