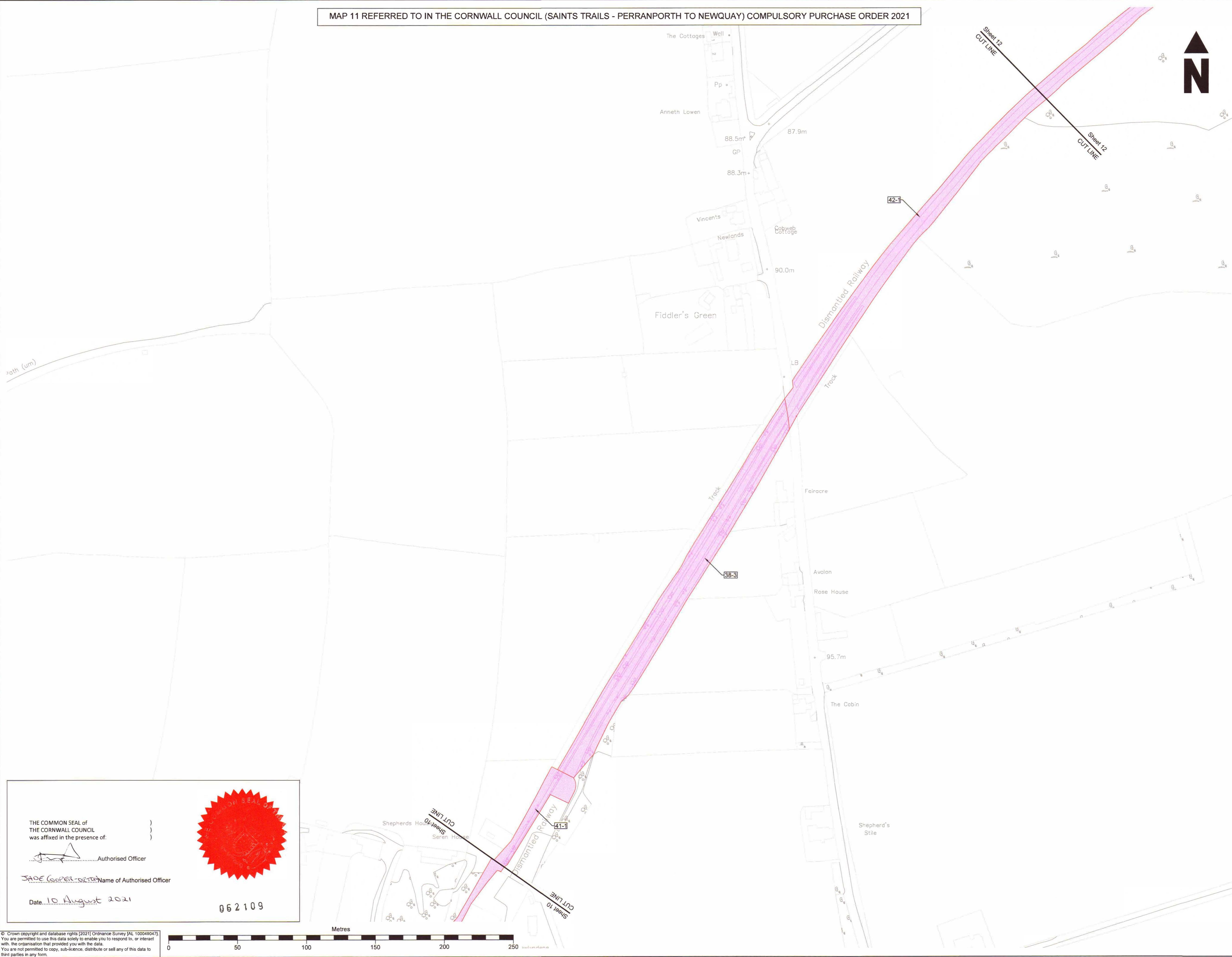


MAP 11 REFERRED TO IN THE CORNWALL COUNCIL (SAINTS TRAILS - PERRANPORTH TO NEWQUAY) COMPULSORY PURCHASE ORDER 2021



© This drawing is Copyright. It should not be relied on or used in circumstances other than those for which it was originally prepared and for which Cornwall Council was originally commissioned. Cornwall Council accepts no responsibility for this drawing to any party other than the person(s) by whom it was commissioned.

- NOTES:**
- All dimensions are in metres unless otherwise stated.
 - If scaling from this drawing please be aware that paper is not a stable material and can expand and shrink with humidity and temperature. In addition variations may be experienced through differences in paper source and or printer settings.
 - To be read in conjunction with drawing EDG1648-CSL-LLO-SW182054-M2-D-0110.

Key

- Land to be Acquired
- Acquisition of Rights
- Plot Reference



CORMAC SOLUTIONS
 RADNOR ROAD
 SCORRIER
 CORNWALL TR16 5EH
 www.cormactd.co.uk 01872 323 313

PROJECT TITLE:
 Saints Trails WP1
 Perranporth to Newquay

DRAWING TITLE:
 Map 11 Referred to in The Cornwall Council
 (Saints Trails - Perranporth to Newquay)
 Compulsory Purchase Order 2021

SCALE: 1:1250 @ A1


PROJECT MANAGER: JL **DRAWN BY:** JB

CHECKED: CB 04.08.21 **APPROVED:** JL 04.08.21

DRAWING NO.:
 PROJECT | ORIGINATOR | VOLUME | LOCATION
 EDG1648 - CSL - LLO - SW182054 -
 TYPE | ROLE | NUMBER
 M2 - D - 0121

PROJECT REF.: EDG1648 **DRAWING STATUS:** DETAILED **SUITABILITY:** S2 **REVISION:** C01

THE COMMON SEAL of
 THE CORNWALL COUNCIL
 was affixed in the presence of:

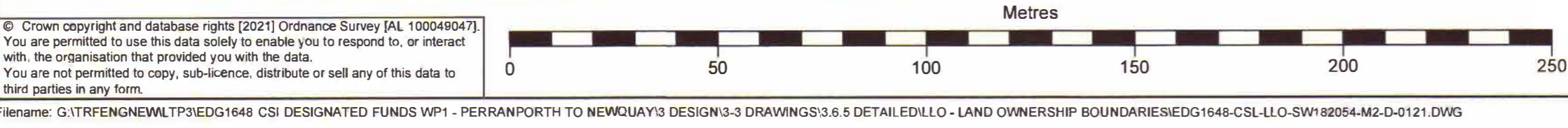


 Authorised Officer

SAOE Cooper
 Name of Authorised Officer

Date: 10 August 2021

062109



© Crown copyright and database rights [2021] Ordnance Survey [AL 100049047]. You are permitted to use this data solely to enable you to respond to, or interact with, the organisation that provided you with the data. You are not permitted to copy, sub-license, distribute or sell any of this data to third parties in any form.

Filename: G:\TRFENGNEWLTP\EDG1648 CSI DESIGNATED FUNDS WP1 - PERRANPORTH TO NEWQUAY\3-DRAWINGS\3.6.5 DETAILED\LO - LAND OWNERSHIP BOUNDARIES\EDG1648-CSL-LLO-SW182054-M2-D-0121.DWG