

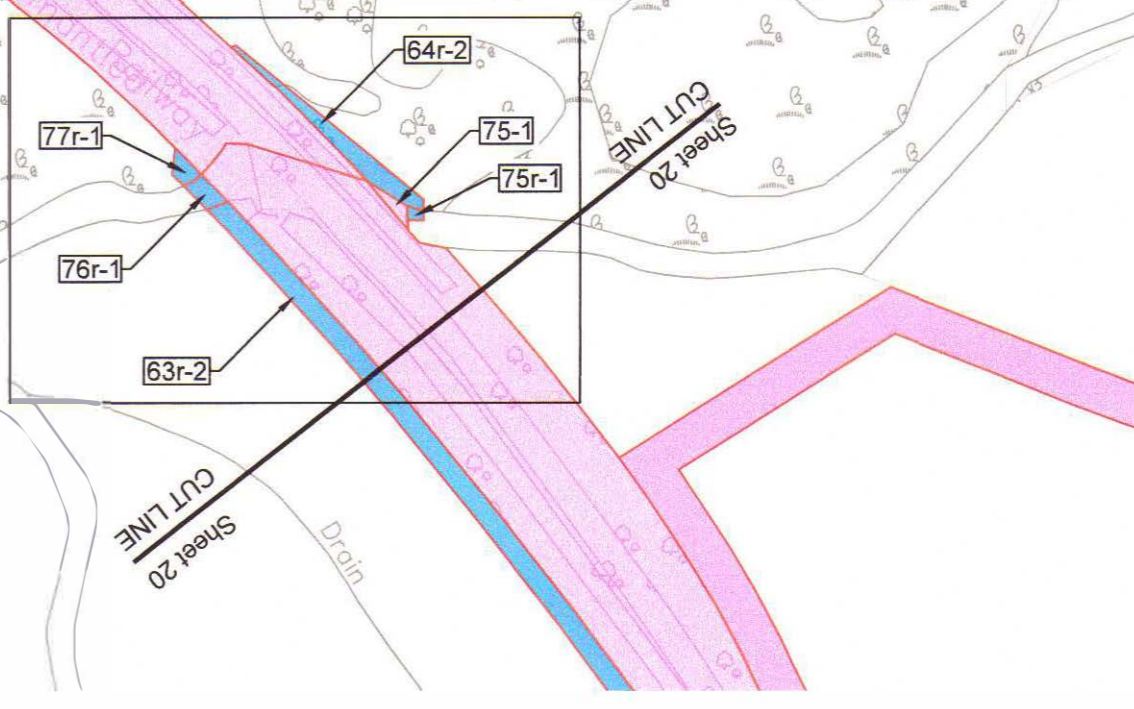
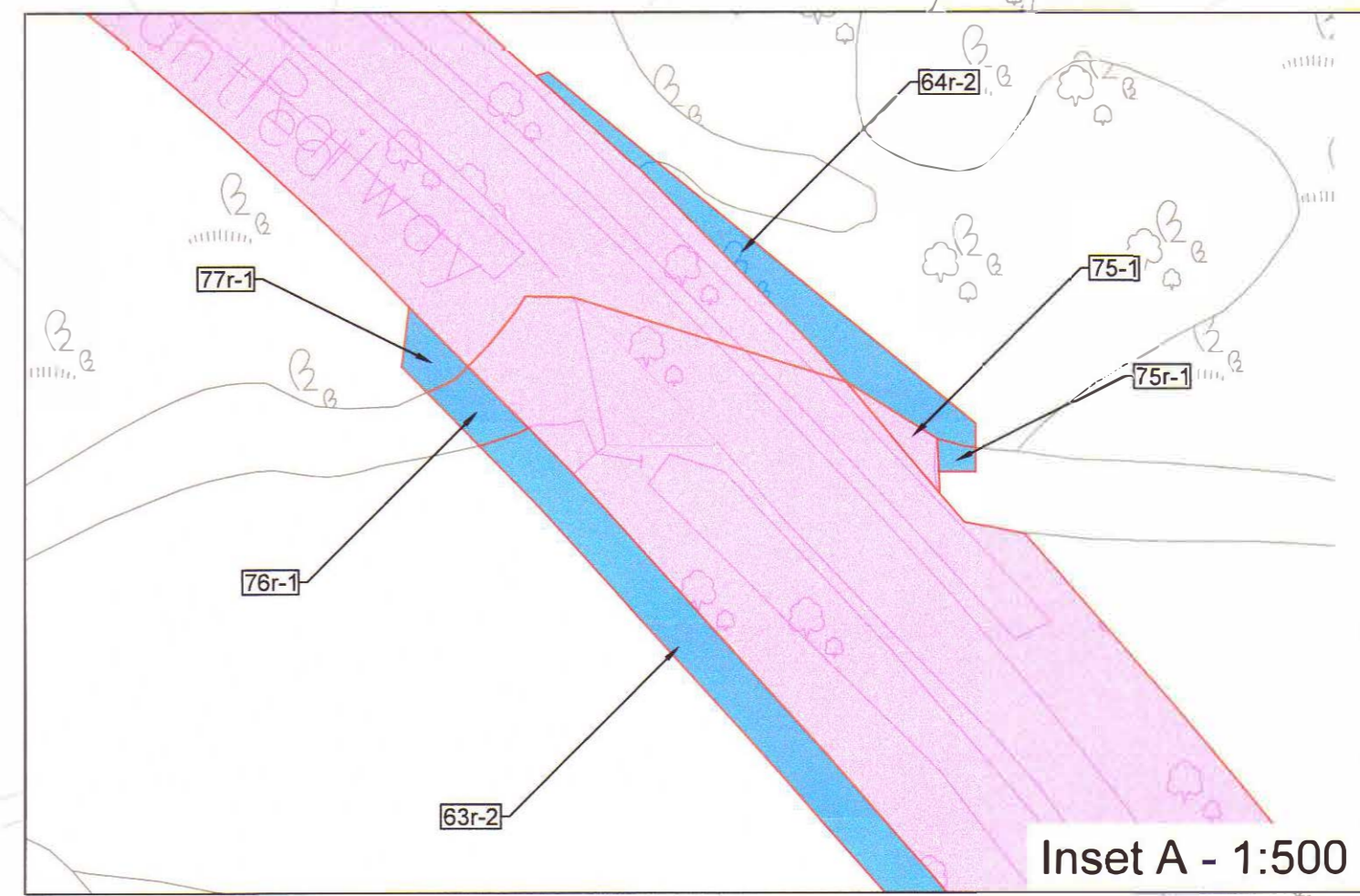
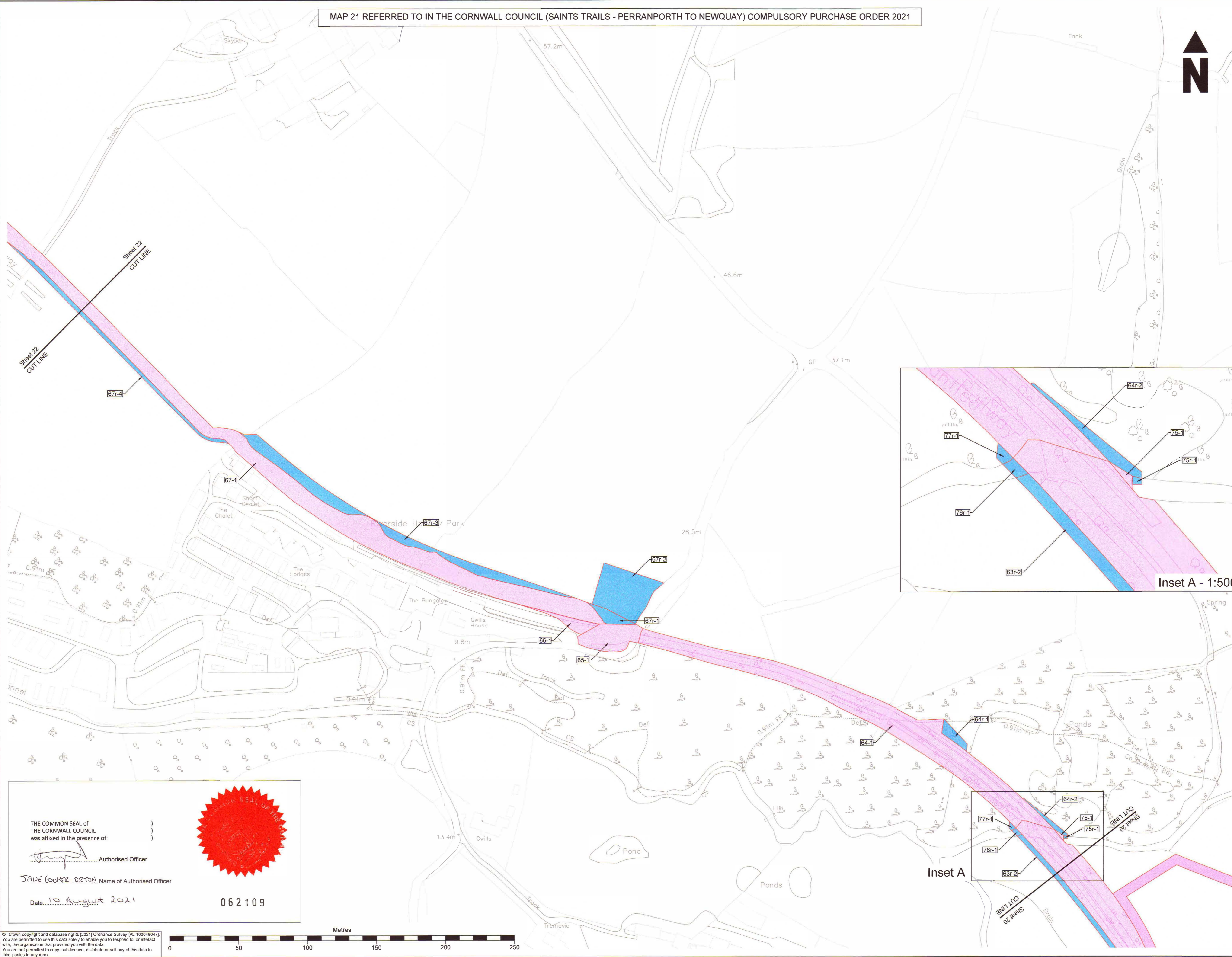
MAP 21 REFERRED TO IN THE CORNWALL COUNCIL (SAINTS TRAILS - PERRANPORTH TO NEWQUAY) COMPULSORY PURCHASE ORDER 2021

© This drawing is Copyright. It should not be relied on or used in circumstances other than those for which it was originally prepared and for which Cornwall Council was originally commissioned. Cornwall Council accepts no responsibility for this drawing to any party other than the person(s) by whom it was commissioned.

- NOTES:**
- All dimensions are in metres unless otherwise stated.
 - If scaling from this drawing please be aware that paper is not a stable material and can expand and shrink with humidity and temperature. In addition variations may be experienced through differences in paper source and or printer settings.
 - To be read in conjunction with drawing EDG1648-CSL-LLO-SW182054-M2-D-0110.

Key

- Land to be Acquired
- Acquisition of Rights
- Plot Reference



CORMAC SOLUTIONS
 RADNOR ROAD
 SCORRIER
 CORNWALL TR16 5EH
 www.cormacfd.co.uk 01872 323 313

PROJECT TITLE:
 Saints Trails WP1
 Perranporth to Newquay

DRAWING TITLE:
 Map 21 Referred to in The Cornwall Council
 (Saints Trails - Perranporth to Newquay)
 Compulsory Purchase Order 2021

SCALE: 1:1250 @ A1

PROJECT MANAGER: JL	DRAWN BY: JB
CHECKED: CB	APPROVED: JL
DATE: 04.08.21	DATE: 04.08.21

DRAWING NO:

PROJECT	ORIGINATOR	VOLUME	LOCATION
EDG1648	CSL	LLO	SW182054
TYPE	ROLE	NUMBER	
M2	D	0131	

PROJECT REF:	DRAWING STATUS:	SUITABILITY:	REVISION:
EDG1648	DETAILED	S2	C01

THE COMMON SEAL OF THE CORNWALL COUNCIL was affixed in the presence of:

 Authorised Officer

JADE GORRISON Name of Authorised Officer

Date: 10 August 2021

062109