
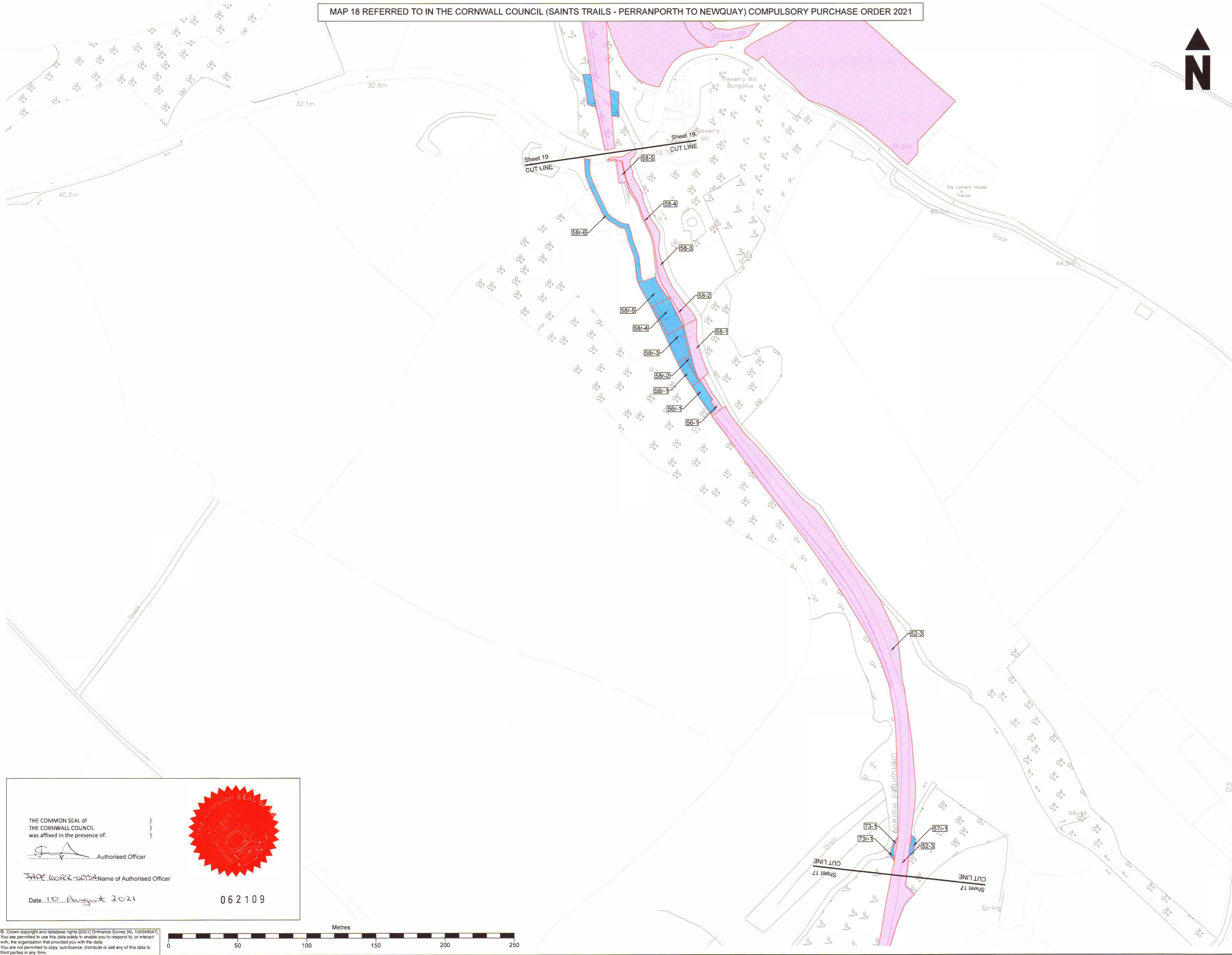


MAP 18 REFERRED TO IN THE CORNWALL COUNCIL (SAINTS TRAILS - PERRANPORTH TO NEWQUAY) COMPULSORY PURCHASE ORDER 2021



© This drawing is Copyright. It should not be relied on or used in circumstances other than those for which it was originally prepared and for which Cornwall Council was originally commissioned. Cornwall Council accepts no responsibility for this drawing to any party other than the person(s) by whom it was commissioned.

- NOTES:**
- All dimensions are in metres unless otherwise stated.
 - If scaling from this drawing please be aware that paper is not a stable material and can expand and shrink with humidity and temperature. In addition variations may be experienced through differences in paper source and or printer settings.
 - To be read in conjunction with drawing EDG1648-CSL-LLO-SW182054-M2-D-0110.

Key

- Land to be Acquired
- Acquisition of Rights
- Plot Reference



CORMAC SOLUTIONS
RADNOR ROAD
SCORRIER
CORNWALL TR16 5EH
www.cormacitd.co.uk 01872 323 313

PROJECT TITLE:
Saints Trails WP1
Perranporth to Newquay

DRAWING TITLE:
Map 18 Referred to in The Cornwall Council
(Saints Trails - Perranporth to Newquay)
Compulsory Purchase Order 2021

SCALE: 1:1250 @ A1

PROJECT MANAGER: JL	DRAWN BY: JB
CHECKED: CB 04.08.21	APPROVED: JL 04.08.21
DRAWING NO:	
PROJECT: EDG1648	ORIGINATOR: CSL
VOLUME: LLO	LOCATION: SW182054
TYPE: M2	NUMBER: 0128
PROJECT REF: EDG1648	DRAWING STATUS: DETAILED
SUITABILITY: SZ	REVISION: C01


THE COMMON SEAL of THE CORNWALL COUNCIL was affixed in the presence of:

Authorised Officer

S.A.D.C. (Name of Authorised Officer)
Name of Authorised Officer

Date: 10 August 2021

062109



© Crown copyright and database rights [2021] Ordnance Survey [AL 100048047]. You are permitted to use this data solely to enable you to respond to, or interact with, the organisation that provided you with the data. You are not permitted to copy, sub-licence, distribute or sell any of this data to third parties in any form.

Filename: G:\TRFENGNEWALT\3\EDG1648 CSI DESIGNATED FUNDS WP1 - PERRANPORTH TO NEWQUAY\3 DRAWINGS\3.6.5 DETAILED\LO - LAND OWNERSHIP BOUNDARIES\EDG1648-CSL-LLO-SW182054-M2-D-0128.DWG