


Restormel local plan policy notations to be **RETAINED**

Notation Subject

 Local Plan Boundary

 Inset Map Boundary


Environmental and Conservation

 Area of Outstanding Natural Beauty


 Areas of Great Landscape Value

 Candidate Special Area of Conservation

 SSSI

 Sites of Importance for Nature Conservation

 Ancient Monuments

 Heritage Coasts

 Historic Parks and Gardens - National


 Conservation Area

Employment/Regeneration

 Proposed Industrial/Business Development

 Mixed Use Proposals


 Key Employment Sites (Industrial/Business Improvements/Upgrading)


 Change from Industry to Other Uses


 Improvements to Beach Facilities

 Proposed Housing


 Proposed Road


 N7, Housing allocations (1, 2, 6, 8 & 9)

 N10, Employment land

 N11, Employment land

 N12, Regeneration sites

 N13, Regeneration sites


 N15, Growth area local centre and mixed use areas

 N16, Regeneration sites

 N17, Newquay growth area road

 N31, Fistral beach

 N32, Trenance leisure facilities

 SA7D, Housing allocations

The spatial extent of all the notations to be **deleted** and **retained** can be viewed on the relevant former district or county local plan proposals map on Cornwall Councils website.

 [Link to Restormel local plan proposals maps](#)