





Minerals local plan policy notations to be **RETAINED**

KEY

-  Mineral Consultation Area
-  National Nature Reserve
-  Site of Special Scientific Interest
-  Area of Great Landscape Value
-  Area of Great Historic Value
-  Regionally Important Geological/ Geomorphological Sites

POLICIES

- S1
- E8
- E8
- E3
- E5
- E9

-  Areas of Special Environmental Concern
-  Island Settlement Boundaries
-  Protected Routes - Road
-  Protected Routes - Rail

POLICIES

- CC3
- CC5
- CC6
- CC7

Minerals local plan policy notations to be **DELETED**

KEY

-  Boundary of the St Austell China Clay Area (part Mineral Consultation Area)
-  Excluded from St Austell China Clay Inset 1a Mineral Consultation Area

POLICIES

- CC2
- S1

-  Areas believed to contain China Clay Reserves*
-  Areas identified for Plant Development*
-  Buffer Zones
-  Areas with Planning Permission for Mineral Development

POLICIES

- CC1
- CC4
- C7

*At January 1996

The spatial extent of all the notations to be **deleted** and **retained** can be viewed on the relevant former district or county local plan proposals map on Cornwall Councils website.



Link to Cornwall Minerals local plan proposals maps