






















## Caradon local plan policy notations to be **RETAINED**

Area of Outstanding Natural Beauty (AONB)		 LISK5, Bay Tree Hill Improvements
Area of Great Landscape Value (AGLV)		 LISK7, Educational Reserve
Site of Special Scientific Interest (SSSI)		 SA4, Highways Reservation
Regionally Important Geological Site (RIGS)		 W1, Whitsand Bay
World Heritage Site		
Heritage Coast		
Cornwall Nature Conservation Site (CNCS)		
Historic Parks & Gardens		
Historic Battlefield CL22		
Ancient Monument		
Conservation Area		
Historic Settlement		
Small Dwellings & Town Centres		
Town Centre Improvement		
Education Reservation		
Highways Reservation		
Whitsand Bay Chalets Policy W1		

## Caradon local plan policy notations to be **DELETED**

Town / Village Development Limit	
Area of Great Scientific Value (AGSV) CL13	
Area of Great Historic Value (AGHV) CL18	
Local Nature Reserve (LNR) CL13	
Open Area of Local Significance (OALS) EV6	
Small Dwellings & Town Centres HO12	
Housing ALT11, ALT21, SN1, SA2	
Employment ALT9, ALT22, ALT23, CA1, LO1	
Mixed Use (Housing & Employment) ALT16	
Open Recreation ALT15	
Education Reservation CA4	
Shopping Core ALT7	
Primary Shopping Core (Looe) ALT7	
Coastal Zone CL10	
Prime Hotel Area LO6	
Southdown Policy Area M1	
Protected Road Line T5	
Road Access CA3	
Coastal Erosion HAZ1	
Community Link CA5	

The spatial extent of all the notations to be **deleted** and **retained** can be viewed on the relevant former district or county local plan proposals map on Cornwall Councils website.

 [Link to Caradon local plan proposals maps](#)