



Cornwall Local Plan Submission Policies Map Inset Key


 Map Extents


Cornwall Local Plan - Strategic Policies

 14, Air Quality Management Areas


 2, PP9, West Carclaze, Baal and Par Docks Eco-communities

 PP1 to PP17, Primary Retail Frontages

 PP1 to PP17, Primary Shopping Area

 PP1 to PP17, Town Centre Boundary

 23, Areas of Outstanding Natural Beauty


 23, Areas of Great Landscape Value (saved Local Plan policies: Minerals - E3, Penwith - CC5, Restormel - 14, North Cornwall - ENV1, Caradon - CL8 & CL9)


 23, Special Areas for Conservation

 23, Special Protection Areas

 23, Sites of Special Scientific Interest

 23, County Geology Sites

 23, County Wildlife Sites

 24, World Heritage Sites