







Source:
 Reproduced from Ordnance Survey
 Maps with the permission of the Controller
 of HM Stationary Office. Crown copyright
 reserved Licence AL100017728

0 0.1 0.2 0.4 Kilometres

Key	
	Management Areas Policy
	Policy Units
	Hold the line
	Managed realignment
	No active intervention
	Advance the line

Cornwall & Isles of Scilly
 Shoreline Management Plan Review

