

































CARADON LOCAL PLAN

TOWN & VILLAGE INSET MAPS KEY

Town / Village Development Limit		Town Centre Improvement LISK5	
Area of Outstanding Natural Beauty (AONB) CL6		Housing ALT11, ALT21, SN1, SA2	
Area of Great Landscape Value (AGLV) CL8, CL9		Employment ALT9, ALT22, ALT23, CA1, LO1	
Area of Great Scientific Value (AGSV) CL13		Mixed Use (Housing & Employment) ALT16	
Area of Great Historic Value (AGHV) CL18		Open Recreation ALT15	
Site of Special Scientific Interest (SSSI) CL12		Education Reservation LISK7, CA4	
Regionally Important Geological Site (RIGS) CL13		Shopping Core ALT7	
World Heritage Site		Primary Shopping Core (Looe) ALT7	
Heritage Coast CL6, CL11		Coastal Zone CL10	
Cornwall Nature Conservation Site (CNCS) CL13		Prime Hotel Area LO6	
Local Nature Reserve (LNR) CL13		Southdown Policy Area M1	
Open Area of Local Significance (OALS) EV6		Protected Road Line T5	
Historic Parks & Gardens CL21		Highways Reservation SA4	
Ancient Monument CL19		Road Access CA3	
Conservation Area EV2		Coastal Erosion HAZ1	
Historic Settlement EV1		Community Link CA5	
Small Dwellings & Town Centres HO12	