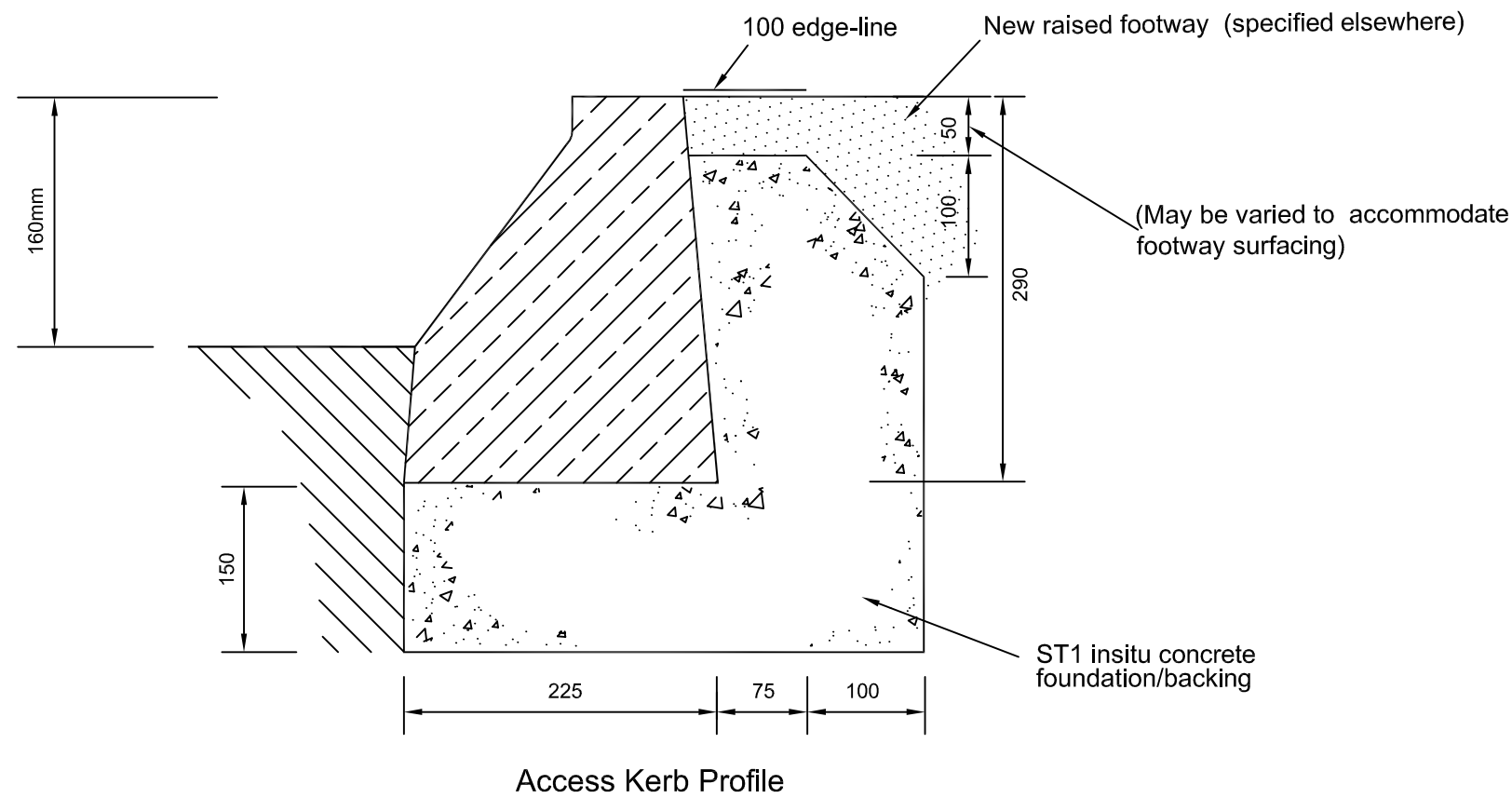
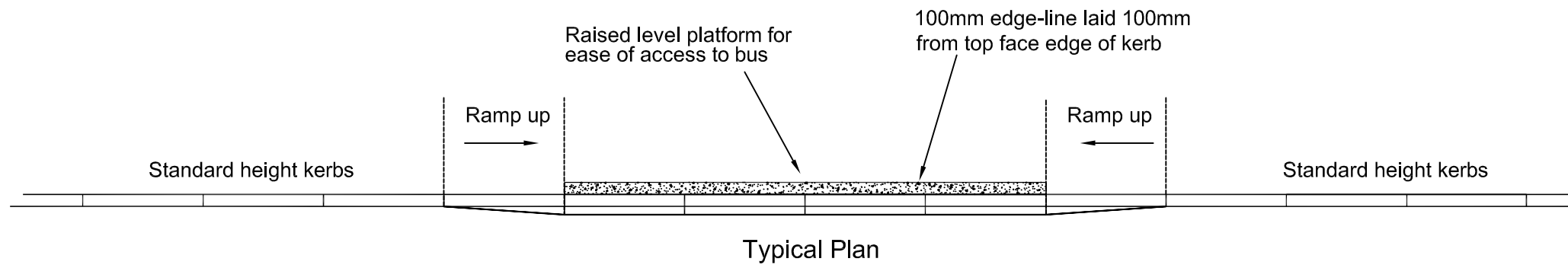
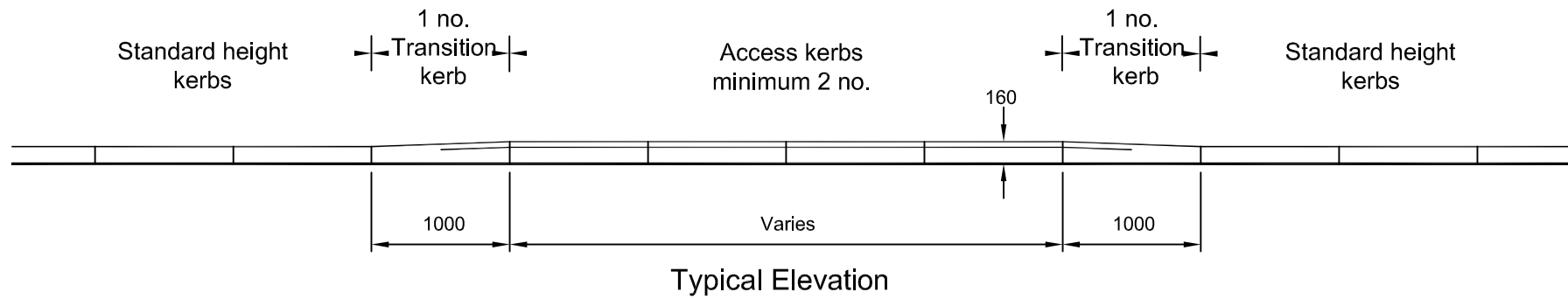


UNCONTROLLED COPY



NOTES:

1. All dimensions are in millimetres.
2. If granite kerbs are used it must be formed to the same dimensions and profile as the precast concrete kerbs

© This drawing is Copyright. It should not be relied on or used in circumstances other than those for which it was originally prepared and for which Cornwall Council was originally commissioned. Cornwall Council accepts no responsibility for this drawing to any party other than the person(s) by whom it was commissioned.



Highway  
Construction Details

Environment, Planning and Economy  
County Hall, Truro, Cornwall TR1 3AY

Series 1100  
Kerbs, Footways and  
Paved Areas

VEE	D	Aug 17	LQ
VEE	C	Mar 09	RAF
GS	B	27/01/03	RAF
RAF	A	18/09/00	RAF
Originator	Issue	Date	Approved

Bus Boarder Easy Access Kerbing Layout  
Kerb Type AK

Drawing No.

**SD 11/15**

Scale

N.T.S.