







St Tudy Historic Development



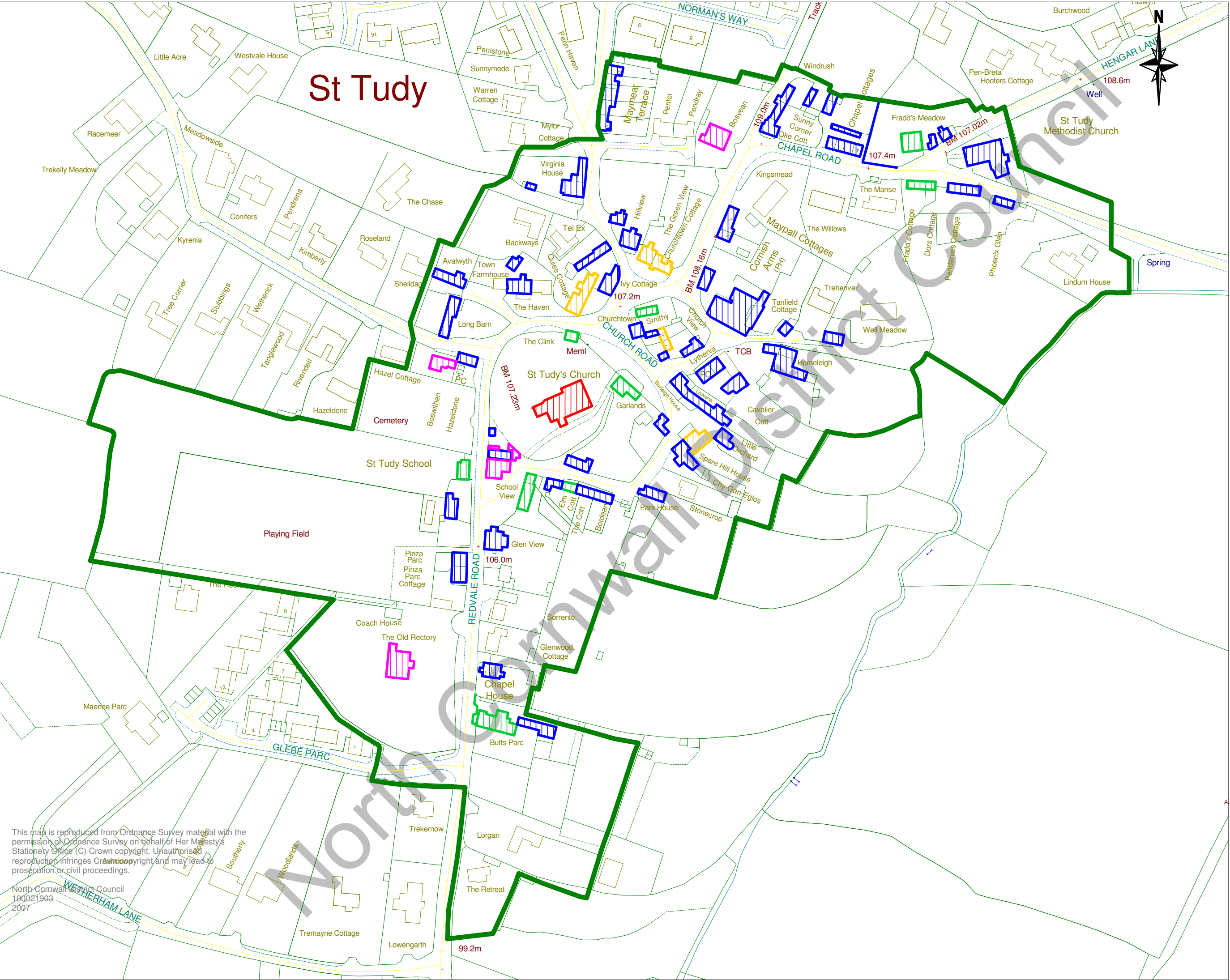
KEY

	15 th Century & earlier
	17 th Century
	18 th Century
	19 th Century
	Early 20 th Century

Scale: 1:1750

SX0676SE

12/12/2007



This map is reproduced from Ordnance Survey material with the permission of Ordnance Survey on behalf of Her Majesty's Stationery Office (C) Crown copyright. Unauthorised reproduction infringes Crown copyright and may lead to prosecution or civil proceedings.

North Cornwall District Council
100021903
2007