






**NORTH CORNWALL
DISTRICT COUNCIL**

**1A
Launceston
Conservation
Area**

**Listed Buildings
& Tree
Preservation
Orders**

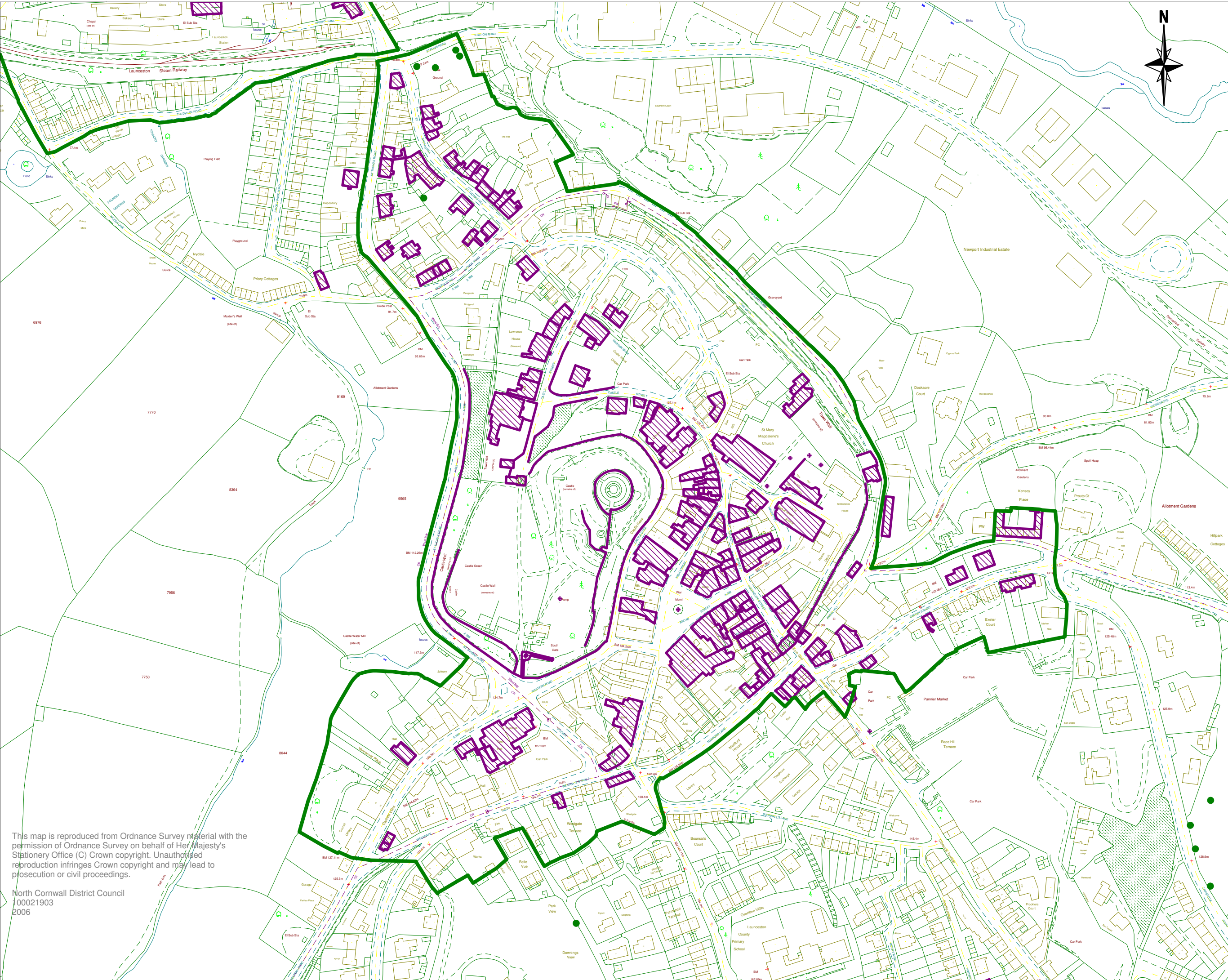
Key

-  Tree Preservation Orders
-  Listed Buildings
-  Conservation Areas

Scale:1:2500

SX3384NW

22/11/2006



This map is reproduced from Ordnance Survey material with the permission of Ordnance Survey on behalf of Her Majesty's Stationary Office (C) Crown copyright. Unauthorised reproduction infringes Crown copyright and may lead to prosecution or civil proceedings.

North Cornwall District Council
100021903
2006