

© This drawing is Copyright. It should not be relied on or used in circumstances other than those for which it was originally prepared and for which CORMAC was originally commissioned. CORMAC accepts no responsibility for this drawing to any party other than the person(s) by whom it was commissioned.

**Notes**  
 This map is based upon Ordnance Survey material with the permission of Ordnance Survey on behalf of the Controller of Her Majesty's Stationery Office. © Crown copyright. Unauthorised reproduction infringes Crown copyright and may lead to prosecution or civil proceedings. (10004947) 2020.  
 1. Do not scale from this drawing. If in doubt, ask.  
 2. This drawing should be read in conjunction with all other scheme drawings.  
 3. Footway specification to be as per prescribed in Cornwall Council's Construction Specification - Adoption Standards for carriageways and paved areas.  
 4. Proposed mound sizes are only schematic.

**KEY:**

- Existing footpath.
- Clear grass encroachment from existing footpath 1.5m wide.
- Existing areas of maintained mown grass.
- Proposed yellow rattle seed (approx. 470m²).
- Proposed clumps of spring bulbs (approx. 647m²). Within areas indicated for Spring bulbs, 10% of the area is to be planted in groups as directed on site. The measure stated is the 10% figure.
- Proposed wildflower meadow turf (1520m²).
- Proposed wildflower meadow seed (1154m²).
- Proposed wildflower plugs. Within areas indicated for wildflower plugs, 20% of the area is to be planted in groups as directed on site. The measure stated is the 20% figure. (258m²).
- Existing tree.

**NOTES**

- Supply and install 10no. of each - bird boxes, bat boxes, hedgehog boxes at locations to be agreed.
- Provide and install lockable compost bin.
- Surplus excavated material from areas prepared for meadow turf to be used to level uneven areas around periphery of site, especially along the northern boundary.

Checked: G. PRING      Approved: R. KEAST

Rev	Date	Nature Of Revision
0	17.04.20	Original

Revisions



HIGHER TRENTAN ROAD  
 WADEBRIDGE  
 CORNWALL PL27 6TW  
 www.cormactd.co.uk/      01872 323313

Location  
**LISKEARD**  
 CORNWALL

Project  
**MAKING SPACE FOR NATURE**

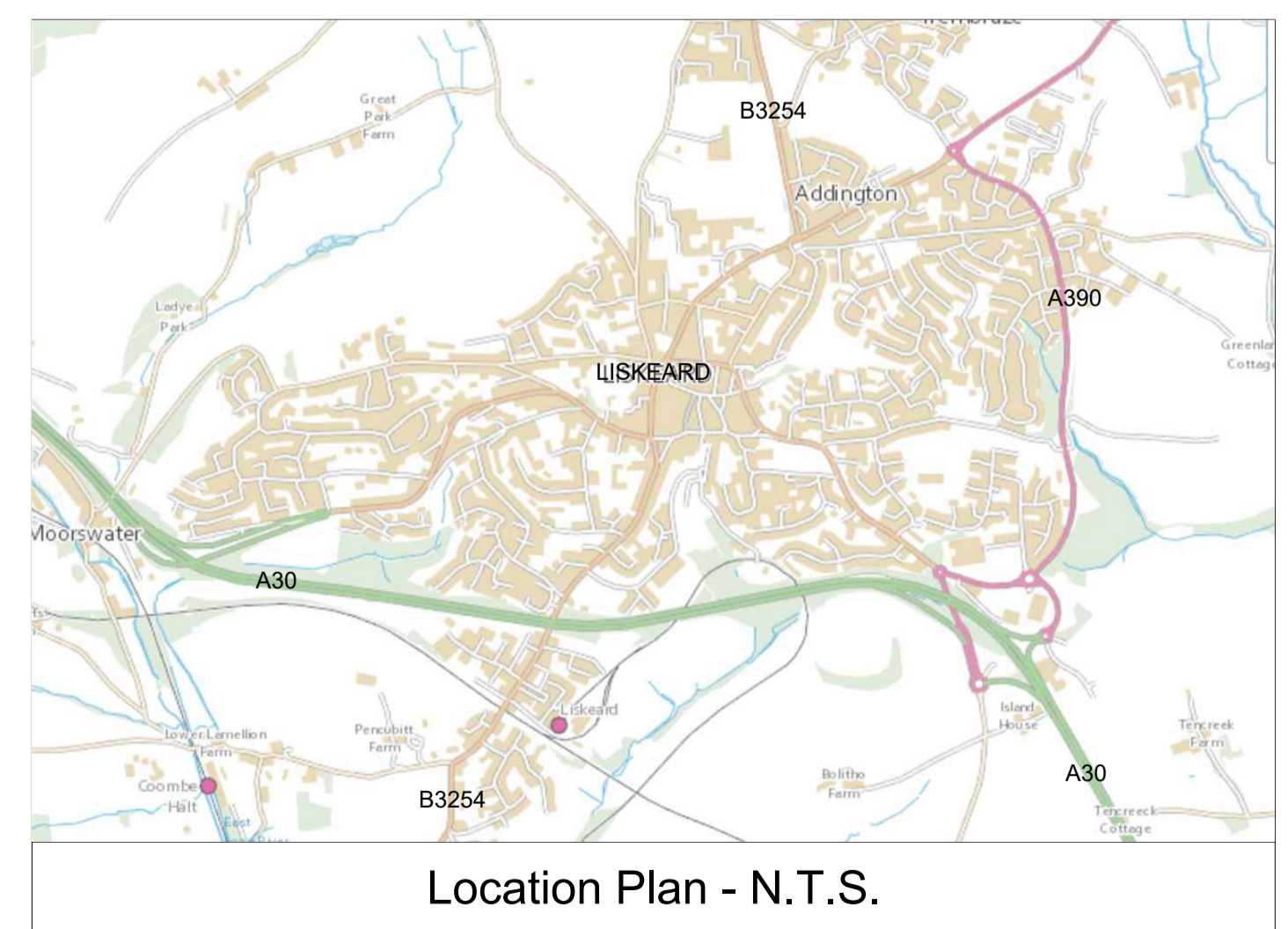
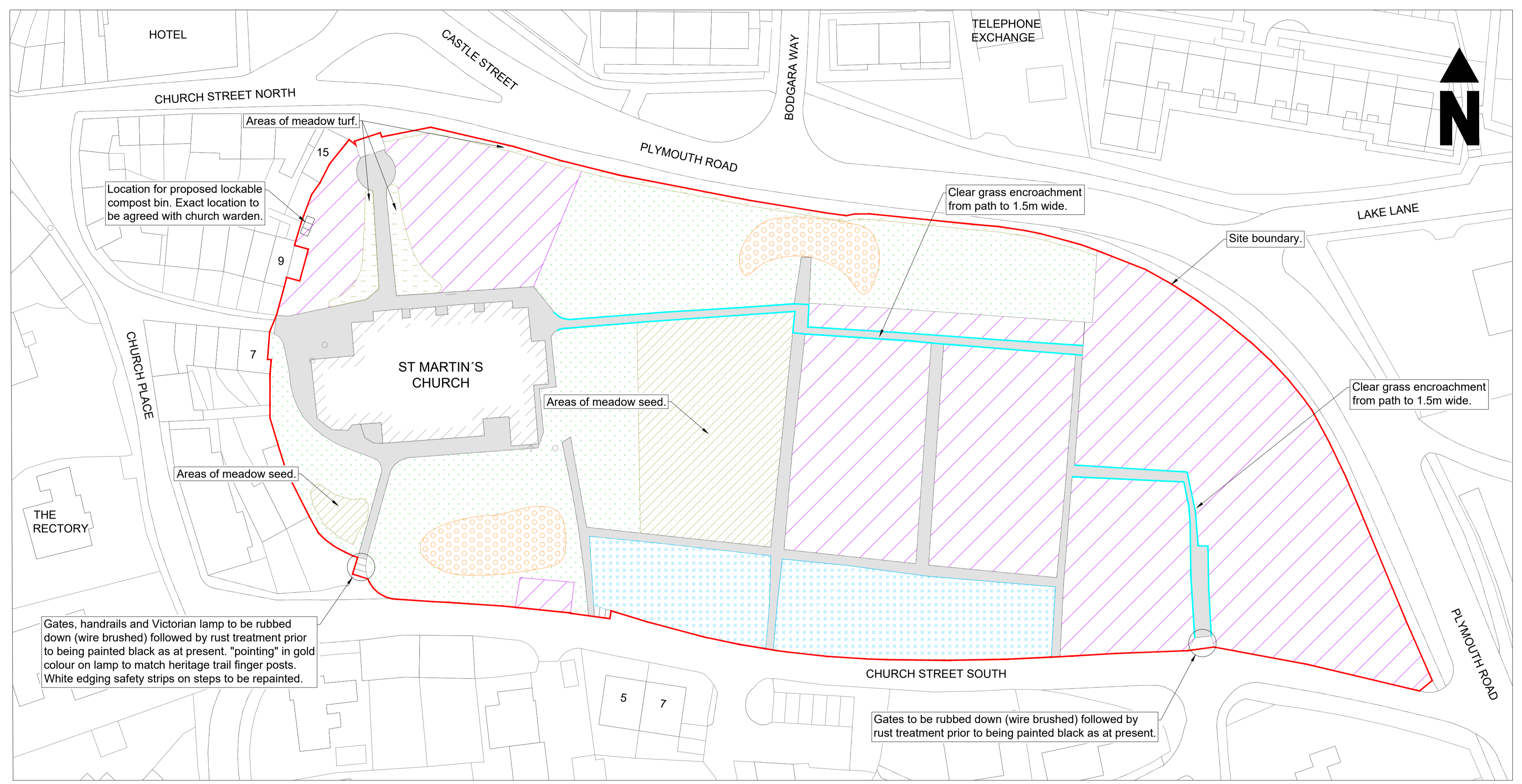
Drawing Title  
**ST MARTINS CHURCHYARD**  
**GENERAL ARRANGEMENT**

Project Manager      R. KEAST

Originator      R. GARCIA

Scale      1:500 @ A1

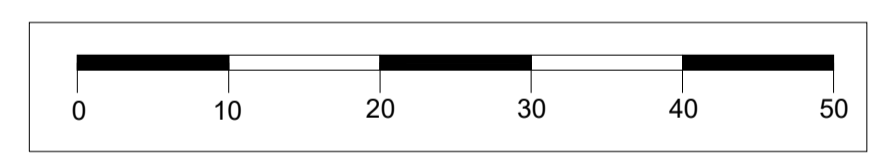
Drawing No      Revision  
 CT1900217/MS4N/LK/SM/001      0



**HEALTH & SAFETY INFORMATION**

CONSTRUCTION, MAINTENANCE, OPERATION, DECOMMISSIONING AND DEMOLITION PHASES

- This drawing shall be read in conjunction with the Pre-Construction Information and any existing Health and Safety File(s) produced.
- In preparation of the construction method statements consideration should be given to the close proximity of any structures that may be affected by construction.
- The contractor shall refer to statutory undertakers' layout drawings and identify locations of existing underground services prior to carrying out excavation works.
- Refer to the designer's risk register and the works information for full details of the residual risks associated with this work. Significant residual risks are listed here and referenced on the drawing.



Gates, handrails and Victorian lamp to be rubbed down (wire brushed) followed by rust treatment prior to being painted black as at present. "pointing" in gold colour on lamp to match heritage trail finger posts. White edging safety strips on steps to be repainted.

Gates to be rubbed down (wire brushed) followed by rust treatment prior to being painted black as at present.

Location for proposed lockable compost bin. Exact location to be agreed with church warden.

Clear grass encroachment from path to 1.5m wide.

Clear grass encroachment from path to 1.5m wide.