

Decision
Section 8 Commons Act 2006
Application 2889 to apportion a right of common



Background:

On 9th December 2014 the commons registration authority received an application seeking to apportion the rights of common attaching to land at Pennant Farm in the parish of Blisland, Cornwall.

Legislative requirements:

The commons registration authority is satisfied the legislative requirements concerning the apportionment of rights of common have been met and Notice of the intention to apportion the rights of common was given on 28 July 2015.

Representations:

No representations were received.

Decision:

The application, meeting the legislative requirements, is approved, and the rights section of the registers of common land will be amended in accordance with the Notice of the application to apportion rights of common, as attached to this decision.

Name: Martin Wright

Position: Commons and Greens Registration Officer

Date: 17 September 2015

The Commons Act 2006
Section 8:
Apportionment of a right of common



Notice is hereby given that an application has been made by Messrs. Cornelius to Cornwall Council as Commons Registration Authority, concerning land at Pennant Farm, Blisland, Bodmin described more fully below.

A summary of the effect of the application is as follows:

To amend the current entries pursuant to application 0291:

to graze 8 head of cattle or 24 sheep and to cut and take peat over CL 138 – Cardinham Downs, Cardinham;

to graze 3 head of cattle or 9 sheep and to cut and take peat over CL 139 – Racecourse Downs, Cardinham;

to graze 4 head of cattle or 2 ponies or 10 sheep over CL 140 – Racecourse Downs, Blisland; and to graze 38 head of cattle or 38 ponies or 190 sheep and to cut and take peat over CL 187 – Shallow Water Common, Blisland.

The right is attached to the land coloured blue on the existing supplemental map.

To a proportionate apportionment of the right attaching to land at Pennant Farm:

to graze 7.73 head of cattle or 23.18 sheep and to cut and take peat over CL 138 – Cardinham Downs, Cardinham;

to graze 2.9 head of cattle or 8.69 sheep and to cut and take peat over CL 139 – Racecourse Downs, Cardinham;

to graze 3.86 head of cattle or 1.93 ponies or 9.66 sheep over CL 140 – Racecourse Downs, and

to graze 36.7 head of cattle or 36.7 ponies or 183.5 sheep and to cut and take peat over CL 187 – Shallow Water Common, Blisland,

attaching to the land coloured pink on the proposed supplemental map; and

to graze 0.27 head of cattle or 0.82 sheep over CL 138 – Cardinham Downs,

to graze 0.1 head of cattle or 0.31 sheep over CL 139 – Racecourse Downs,

to graze 0.14 head of cattle or 0.07 ponies or 0.34 sheep over CL 140 – Racecourse Downs; and

to graze 1.3 head of cattle or 1.3 ponies or 6.5 sheep over CL 187 – Shallow Water Common, attaching to the land coloured blue on the proposed supplemental map.

Representations:

- must quote the Application No. 2889;
- must state the name and postal address of the person making them, and the nature of that person's interest (if any) in any land affected by the application, and may include an e-mail address;
- must be signed by the person making them;
- must state the grounds on which they are made; and
- must be sent to: The Commons Registration Office, Cornwall Council, Room 101 Block E1, Carrick House, Pydar Street, Truro TR1 1EB or e-mail: commonsandgreens@cornwall.gov.uk

Representations cannot be treated as confidential.

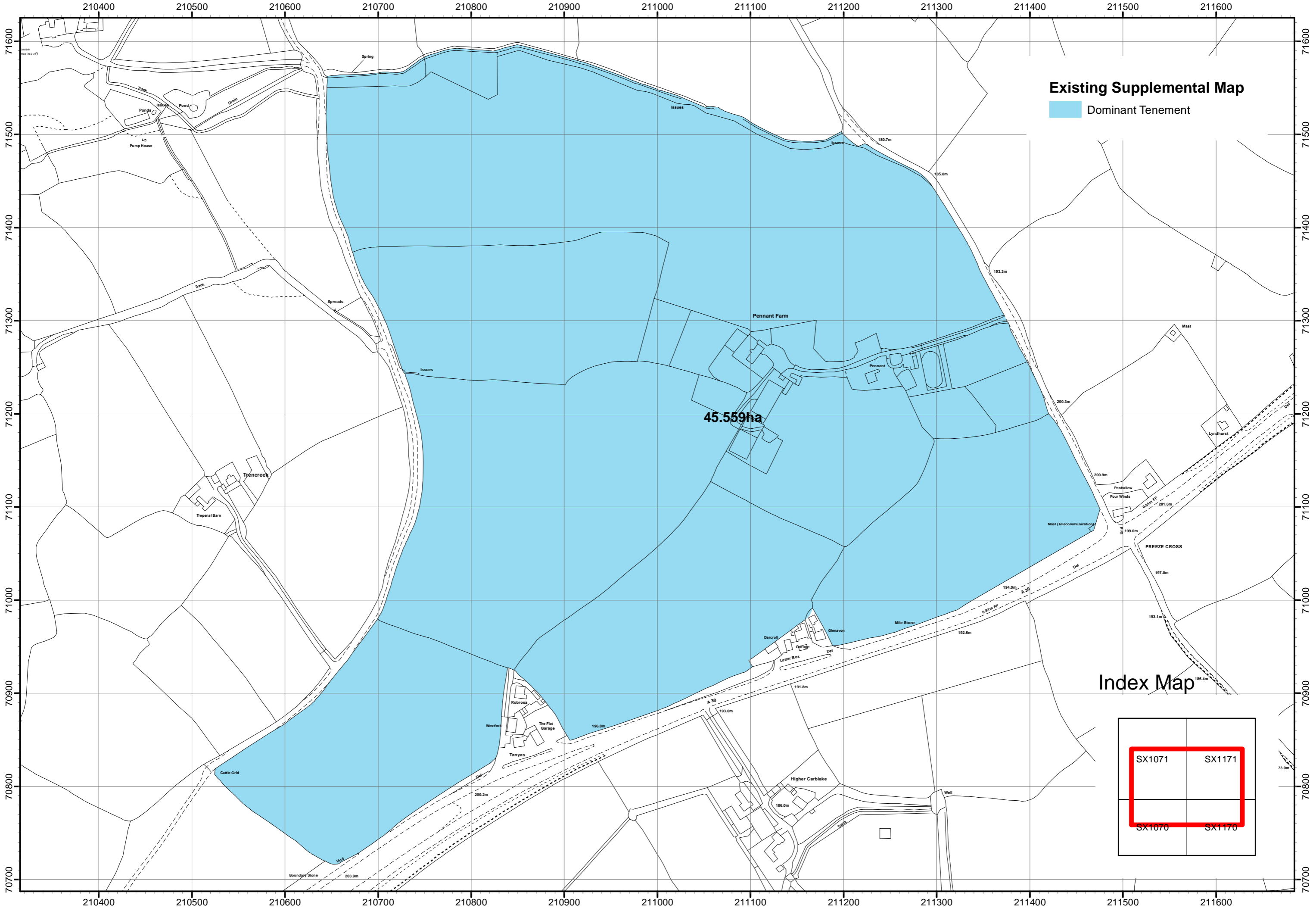
The date on which the period for making representation expires is 14th September 2015.

Documents relating to the application are available for inspection at the above address, however an appointment is required. Please telephone (01872) 224773.

The Notice and accompanying plan can also be viewed by accessing the Cornwall Council website, Common Land page: <http://www.cornwall.gov.uk/commonland>

Dated: 28 July 2015

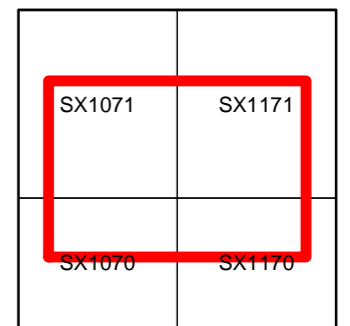
Signed: Jon James, Natural Environment Manager

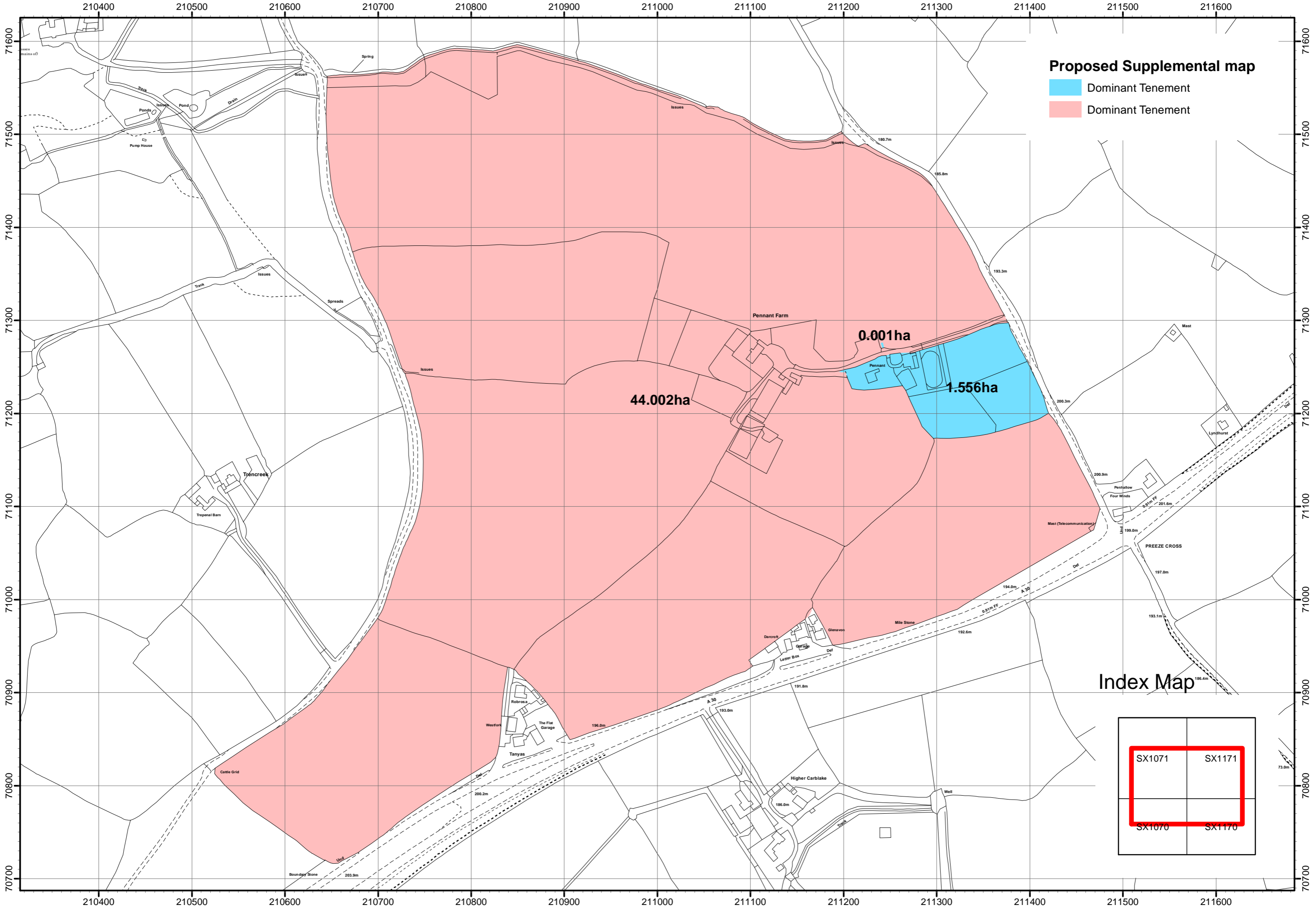


Existing Supplemental Map
 Dominant Tenement

45.559ha

Index Map





Proposed Supplemental map

- Dominant Tenement
- Dominant Tenement

Index Map

